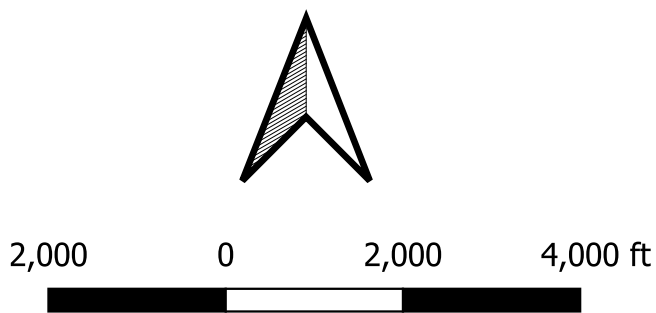
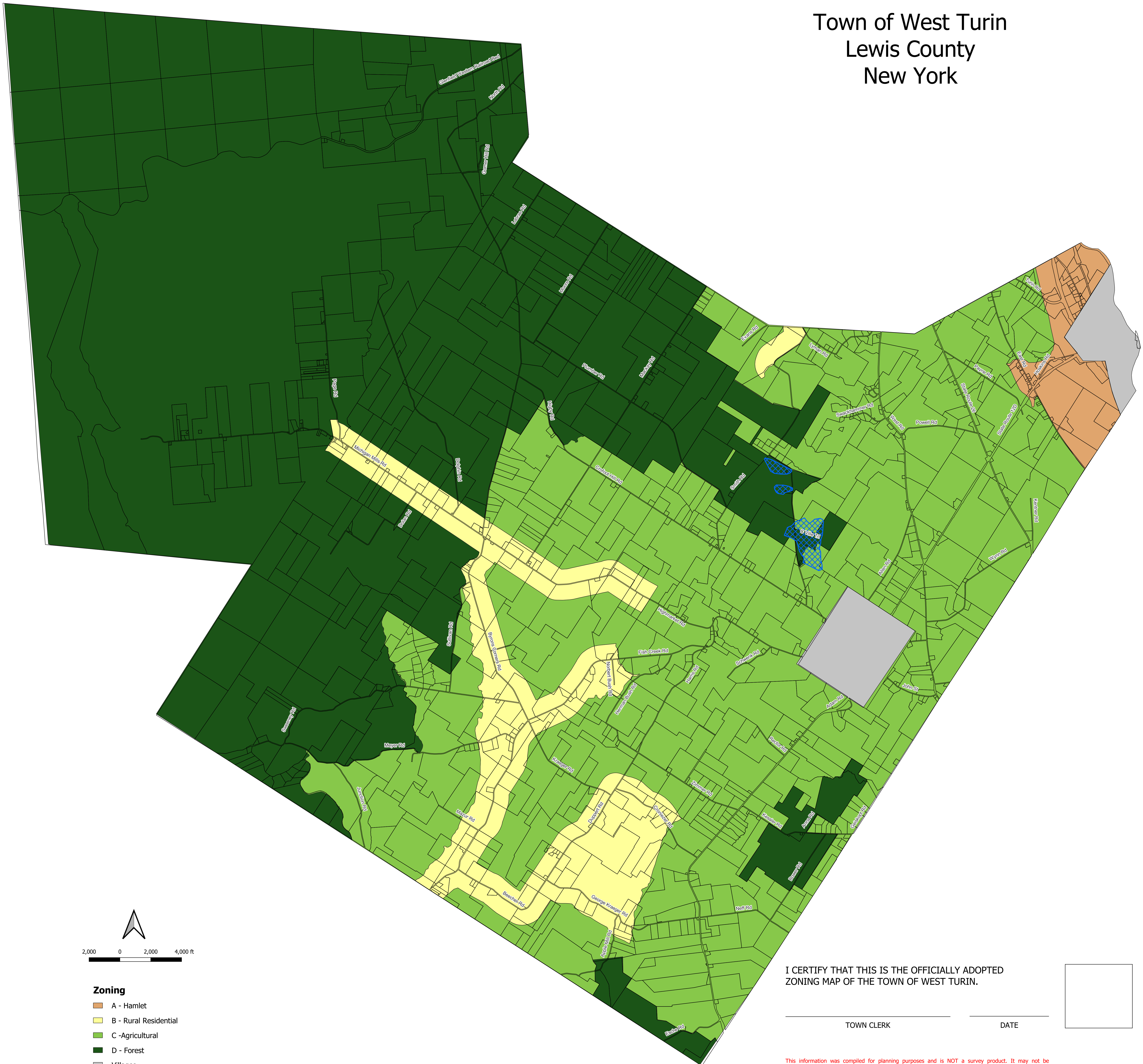


ZONING MAP

Town of West Turin
Lewis County
New York




- Zoning**
- A - Hamlet
 - B - Rural Residential
 - C - Agricultural
 - D - Forest
 - Villages
 - Wellhead Protection Area

I CERTIFY THAT THIS IS THE OFFICIALLY ADOPTED ZONING MAP OF THE TOWN OF WEST TURIN.

TOWN CLERK

DATE



This information was compiled for planning purposes and is NOT a survey product. It may not be reproduced or transmitted for commercial purposes or for any other purpose without the prior authorization of the NYS Tug Hill Commission. THC shall not be liable for misuse or misrepresentation of this information. THC makes no claim as to the accuracy or completeness of the data contained hereon.